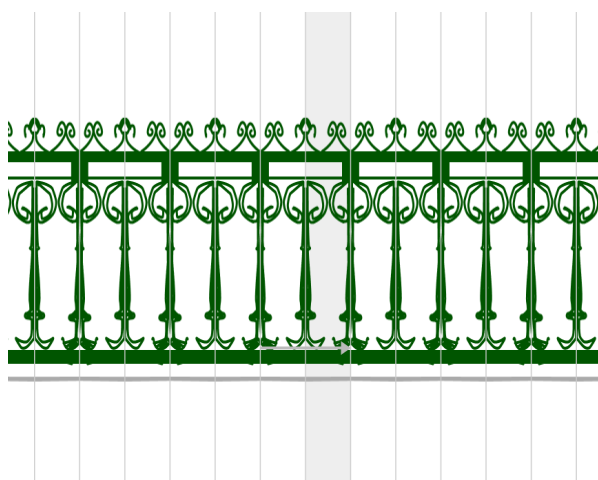
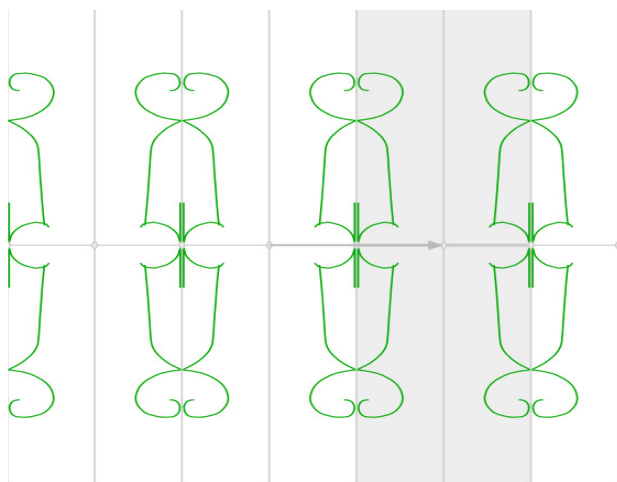


*Catálogo*

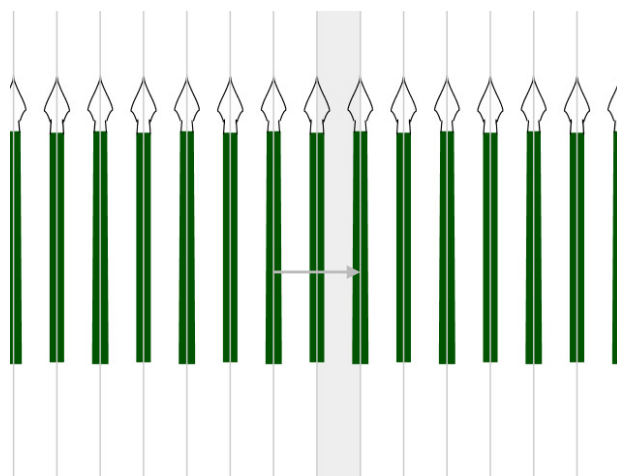
## *Esboços no Tess*



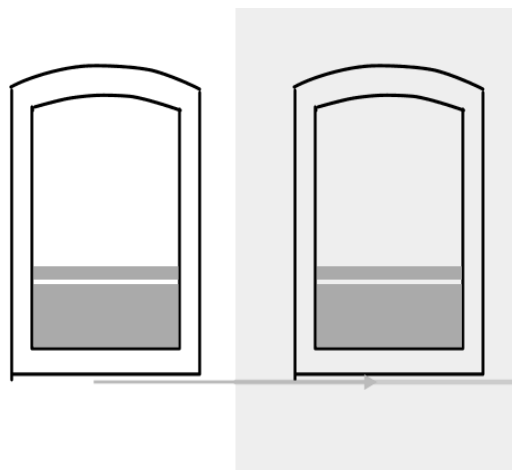
$F_1^2$  – Rua João D'Horta (R. Grande)



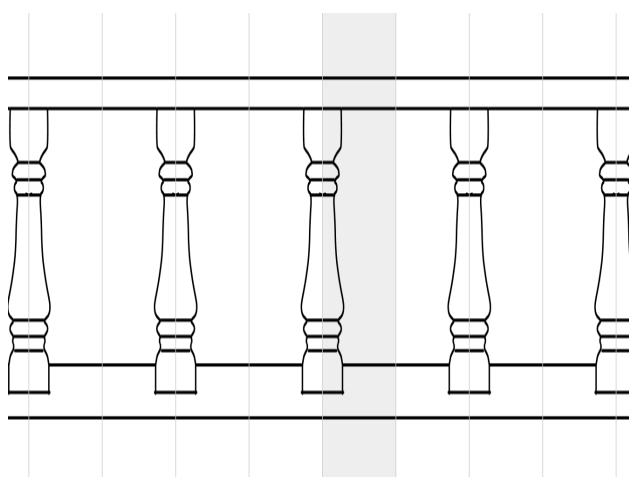
$F_2^1$  – Avenida Infante D. Henrique (Pt. Delgada)



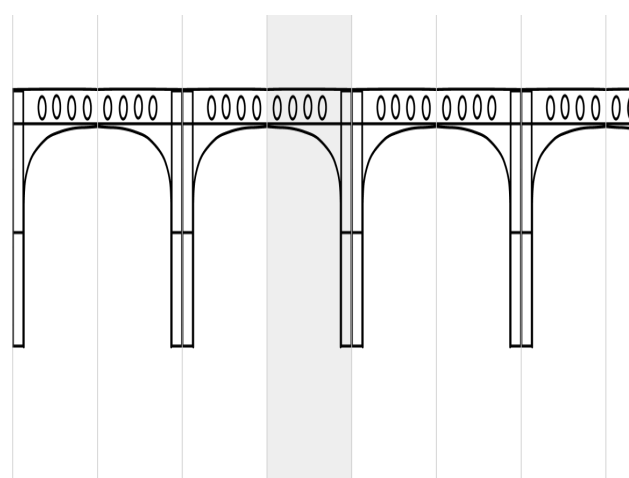
$F_1^2$  – Rua Mãe de Deus (Pt. Delgada)



$F_1^2$  – Rua Hintze Ribeiro (Pt. Delgada)

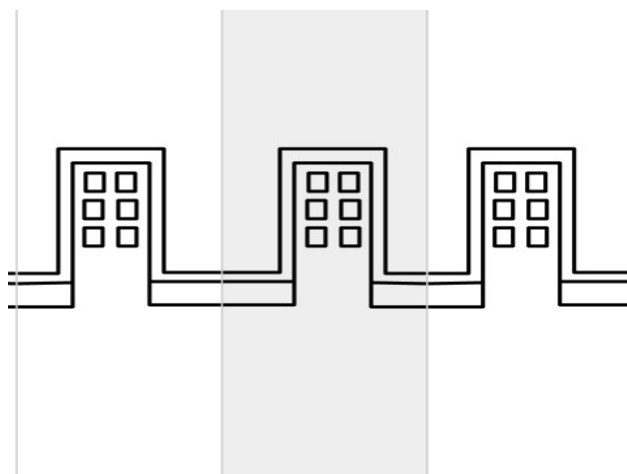


$F_1^2$  - Rua Santa Luzia (R.Grande)



$F_1^2$  – Ponte dos 8 Arcos (R.Grande)

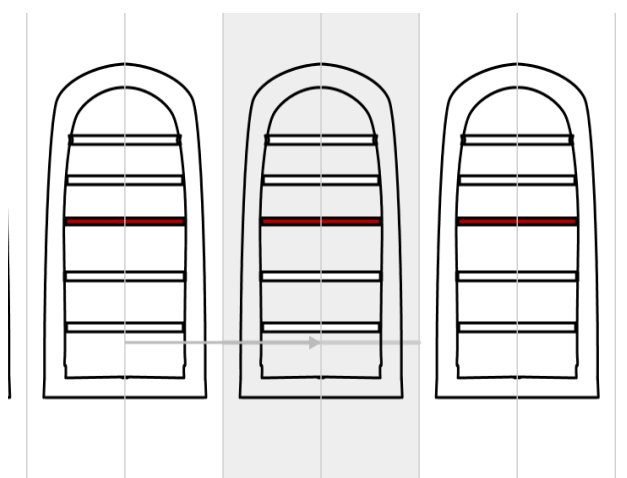





$F_1^2$  - Largo Conselheiro Hintze Ribeiro (R. Grande)




$F_1^2$  - Rua Santa Luzia (R. Grande)



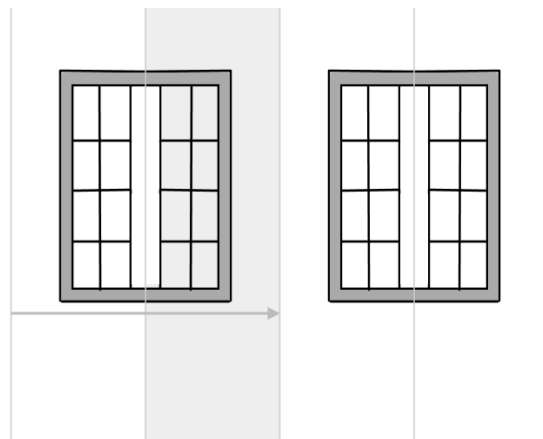
$F_1^2$  - Praça Gonalo Velho (Pt. Delgada)



$F_1^2$  - Praça Gonçalo Velho (Pt. Delgada)



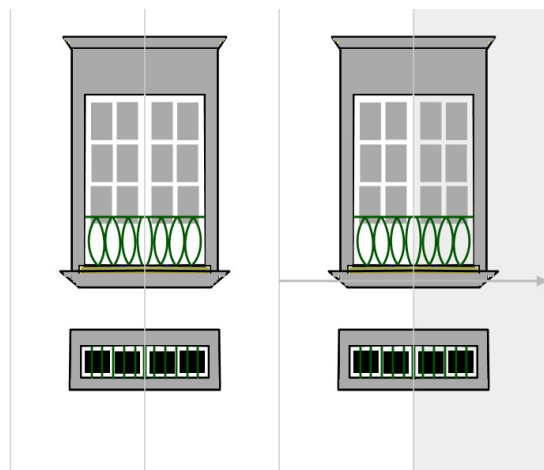
$F_1^2$  - Largo da Matriz (Pt. Delgada)




$F_2^1$  - Rua da Praça (R. Grande)



$F_1^2$  - Largo da Matriz (Pt. Delgada)

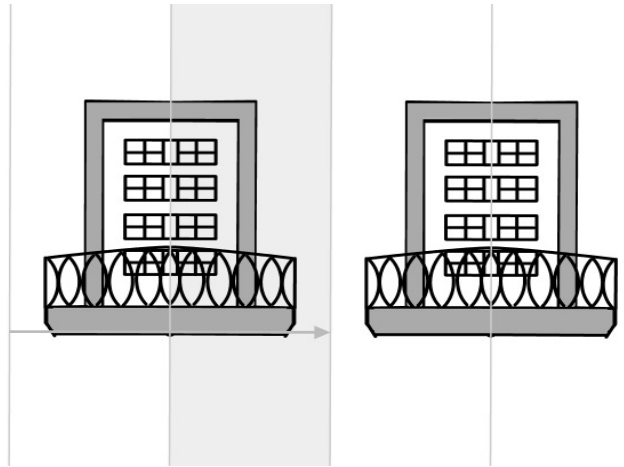


$F_1^2$  - Rua Machado do Santos (Pt. Delgada)

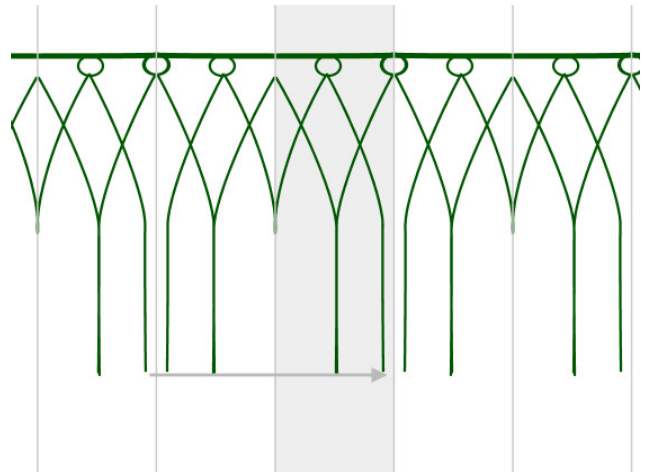


$F_1^2$  - Rua Mouzinho de Albuquerque (R. Grande)

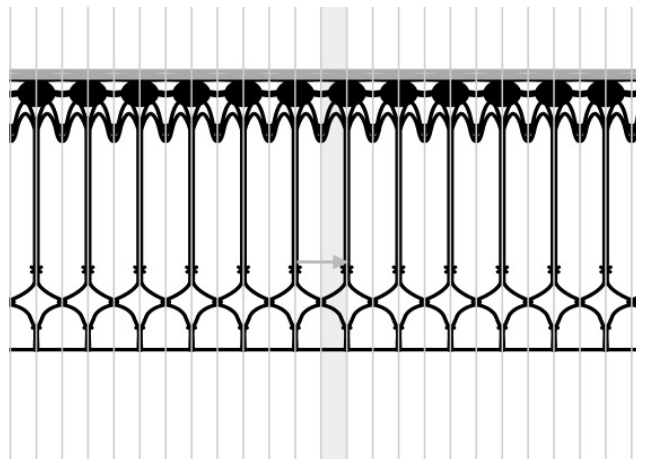




$F_1^2$  - Rua Machado dos Santos (Pt. Delgada)




$F_1^2$  - Rua Pico das Canas (S. Roque)




$F_1^2$  - Rua Mouzinho de Albuquerque (R. Grande)

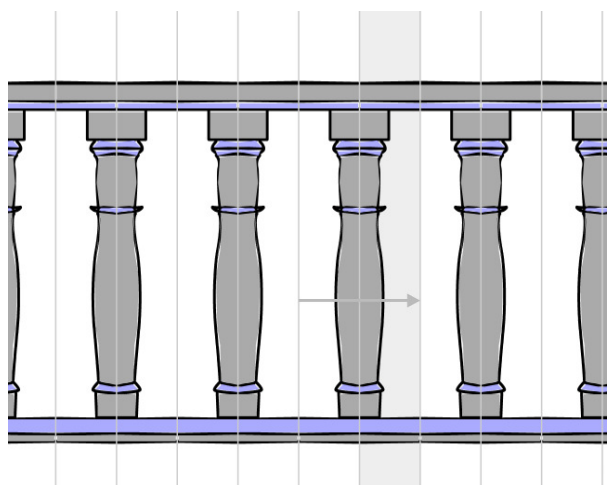
Outros exemplos...



$F_1^2$  – Azulejos (Marrocos)

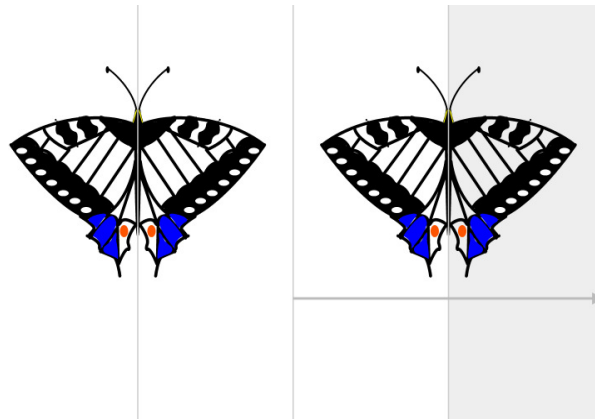



$F_1^2$  – Azulejos (Marrocos)

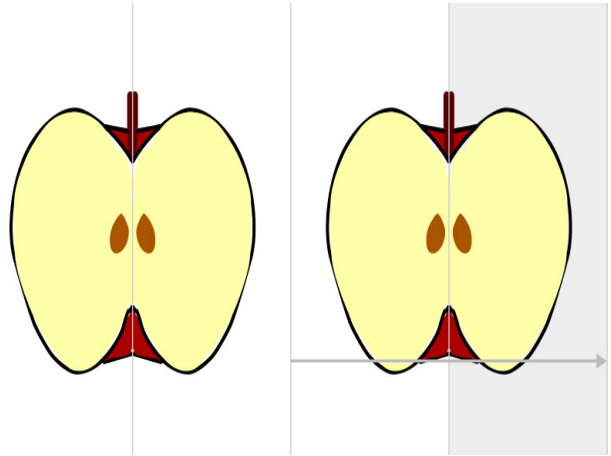
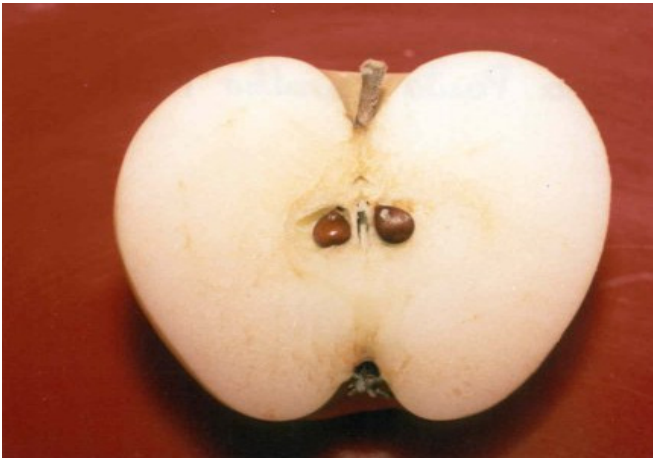


$F_1^2$  – Balaústres






$F_1^2$  – Borboleta

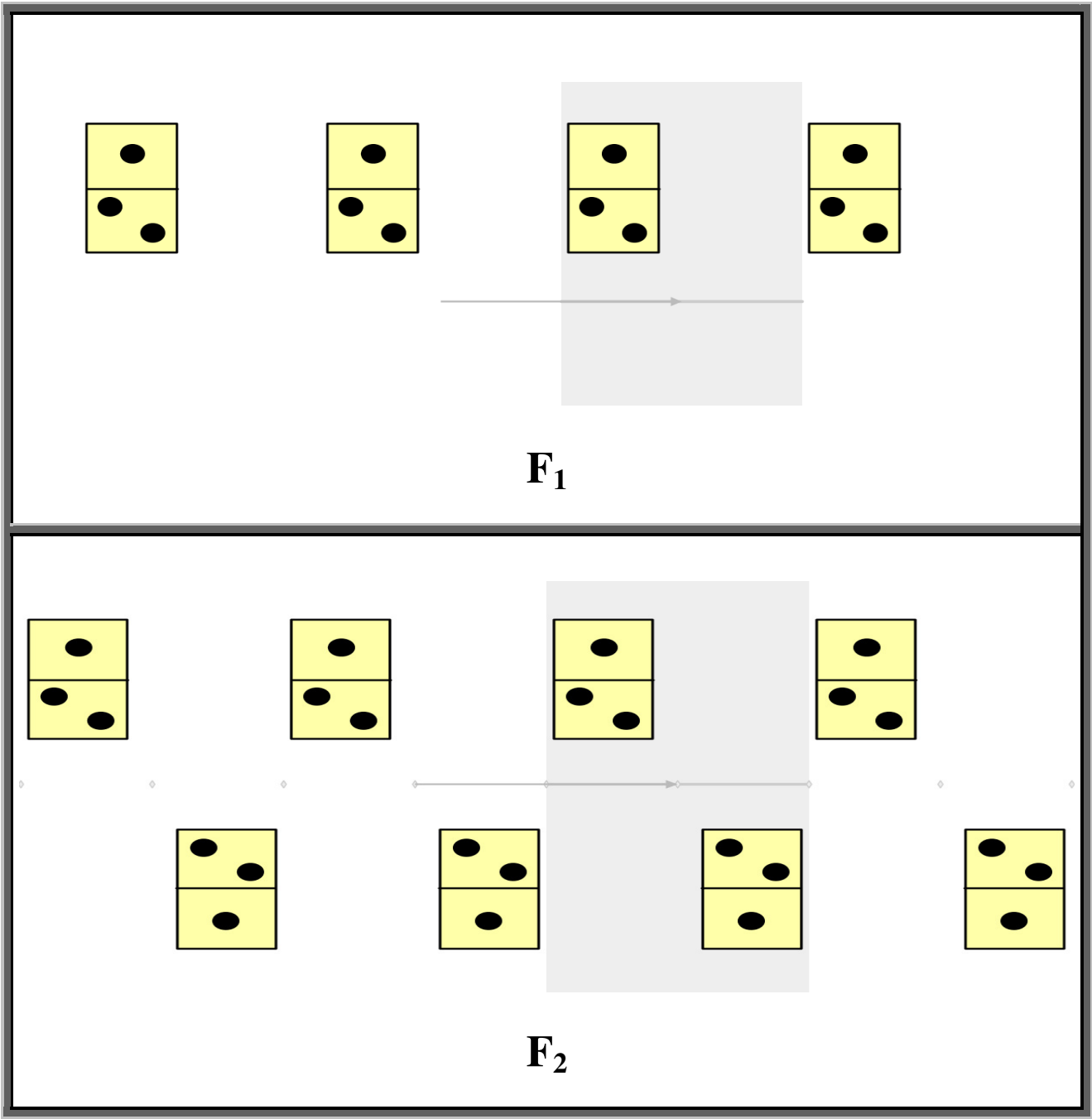


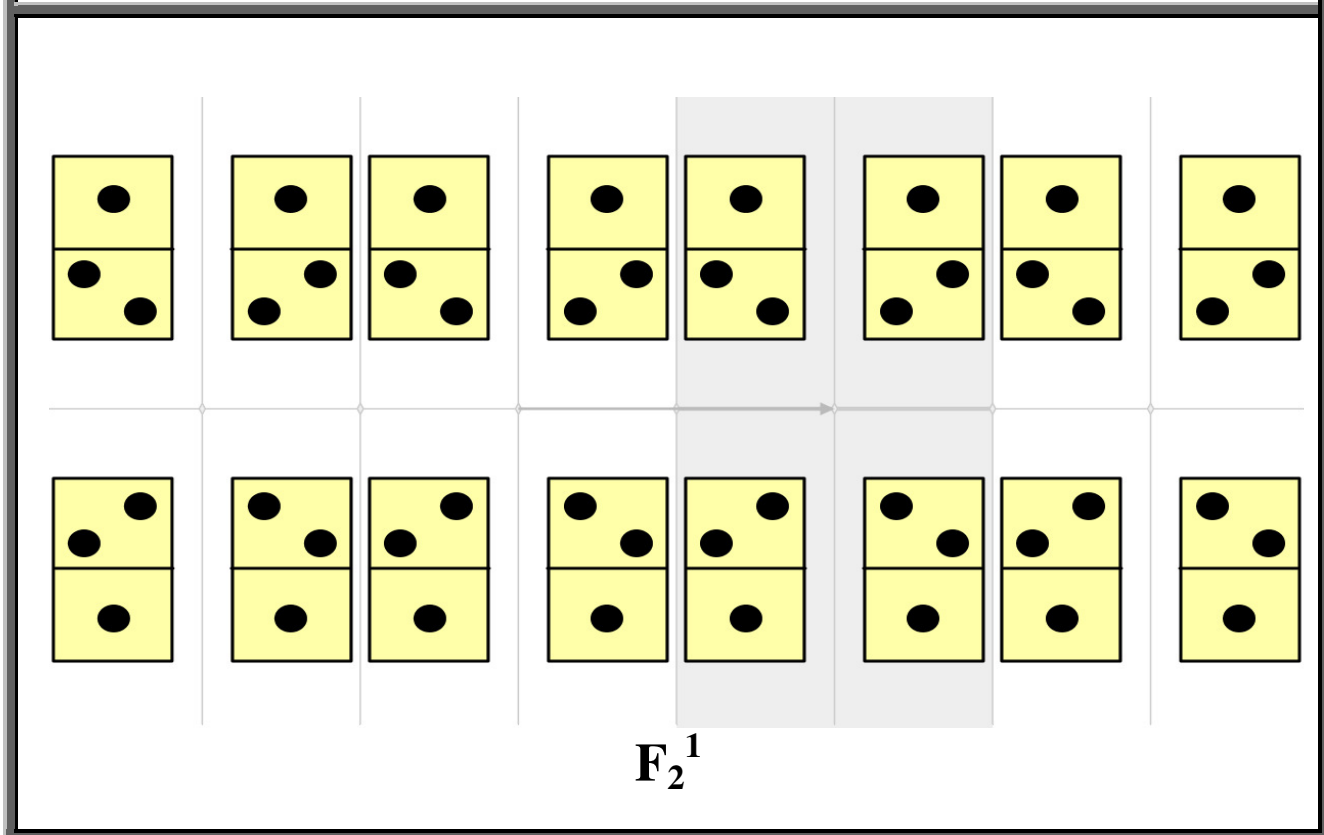
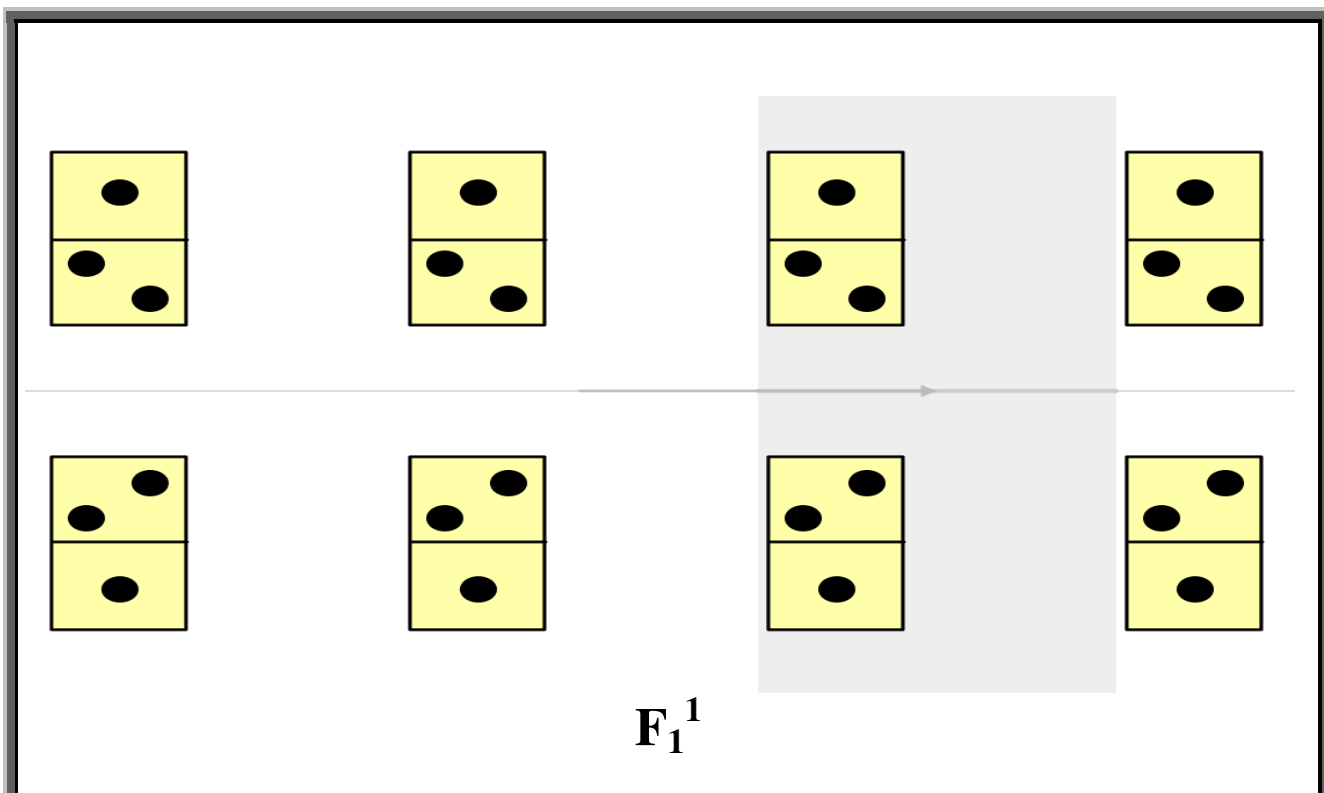
$F_1^2$  – Maçã



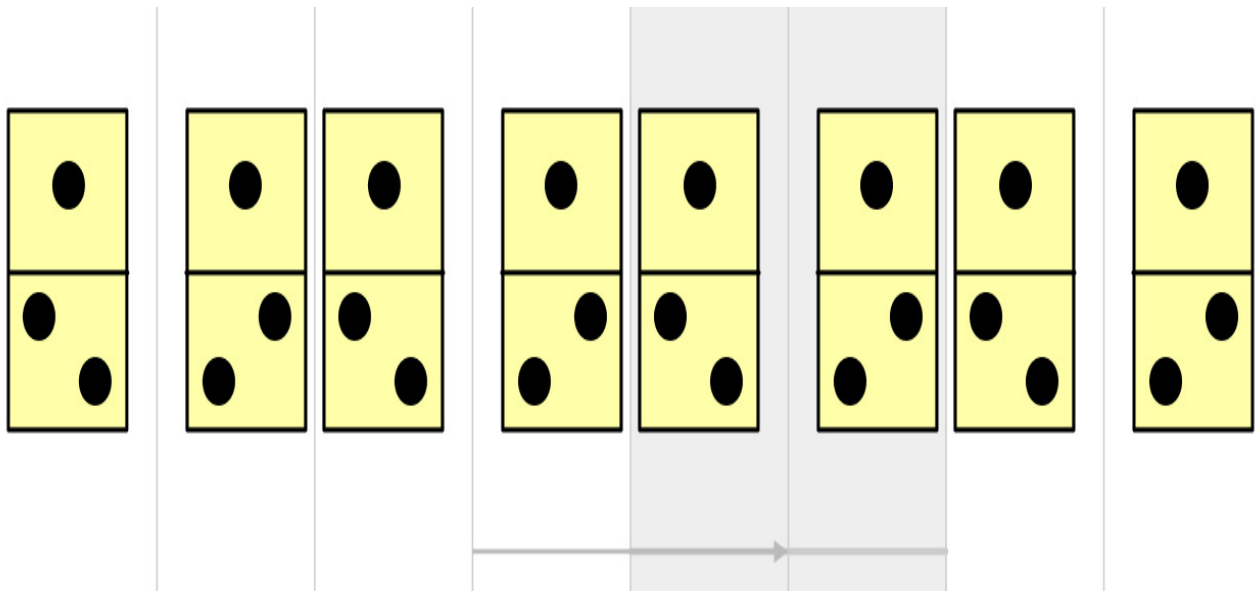
$F_1^2$  – Coração

Exemplos do Tess

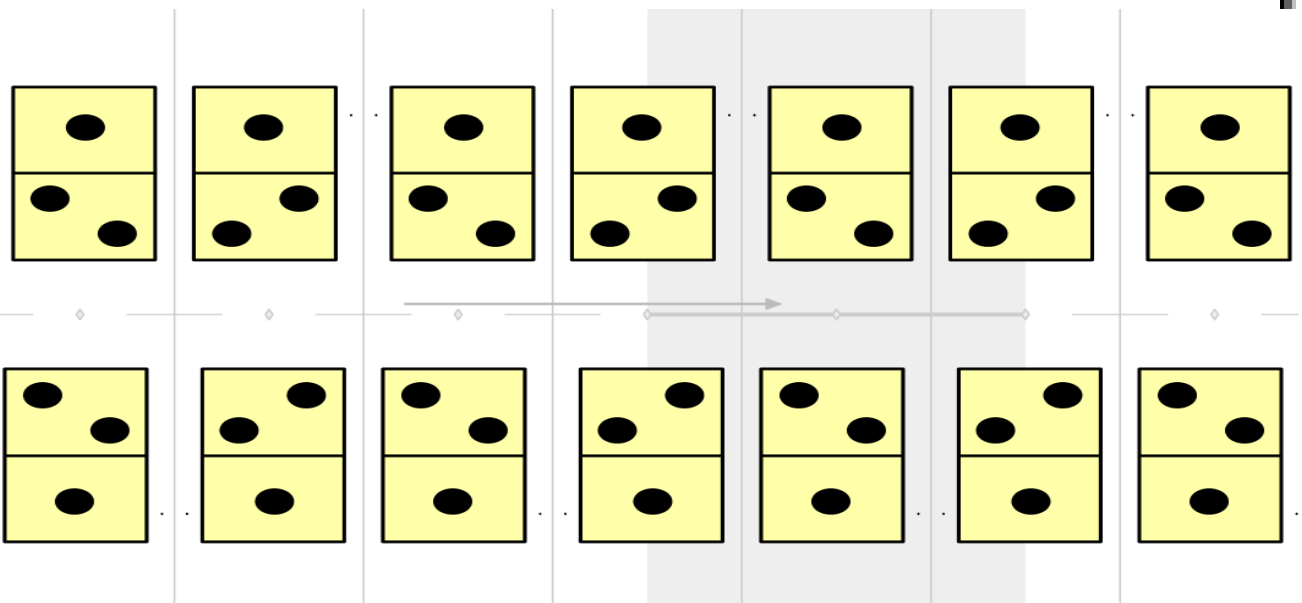








$F_1^2$



$F_2^2$

